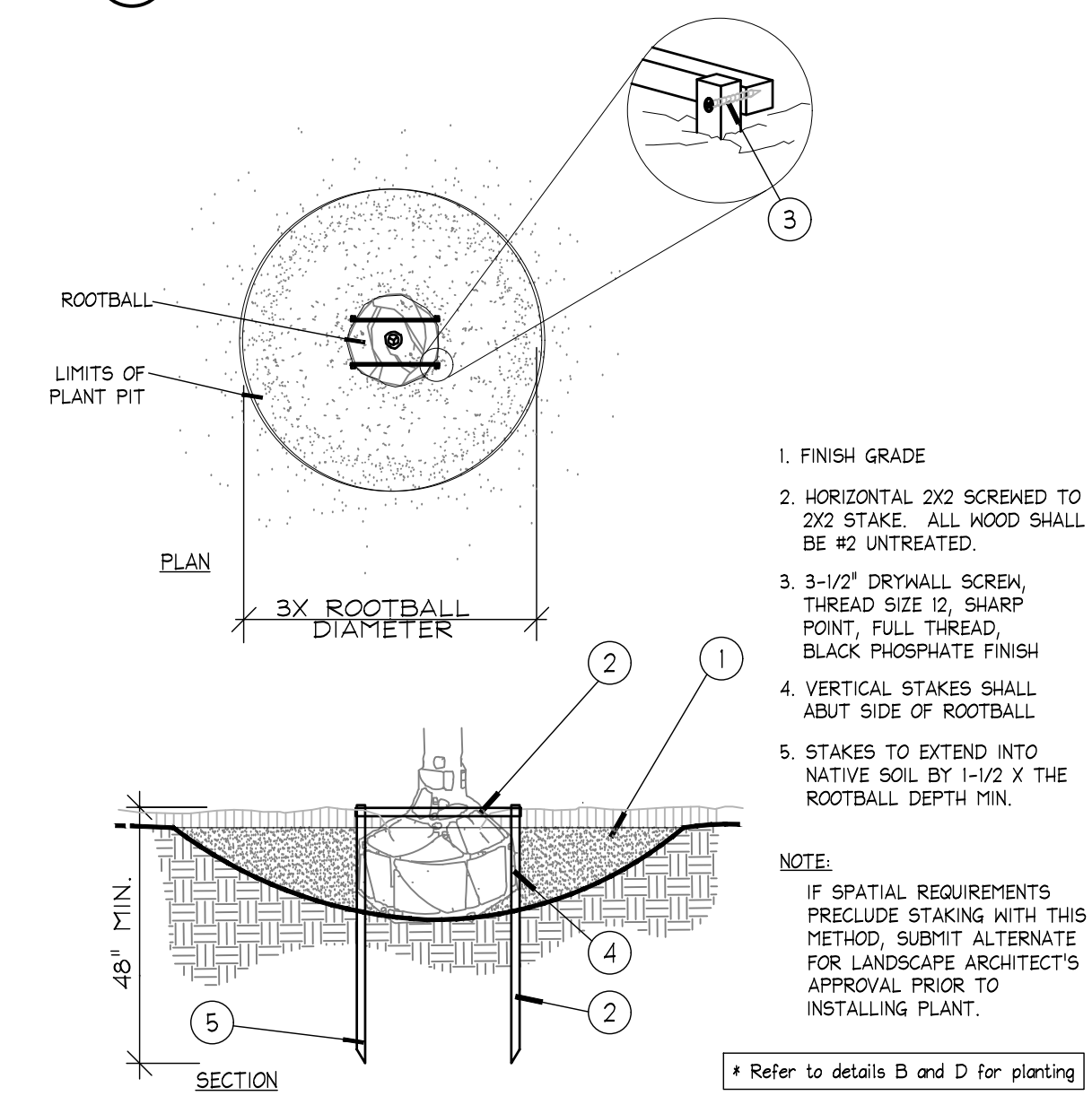
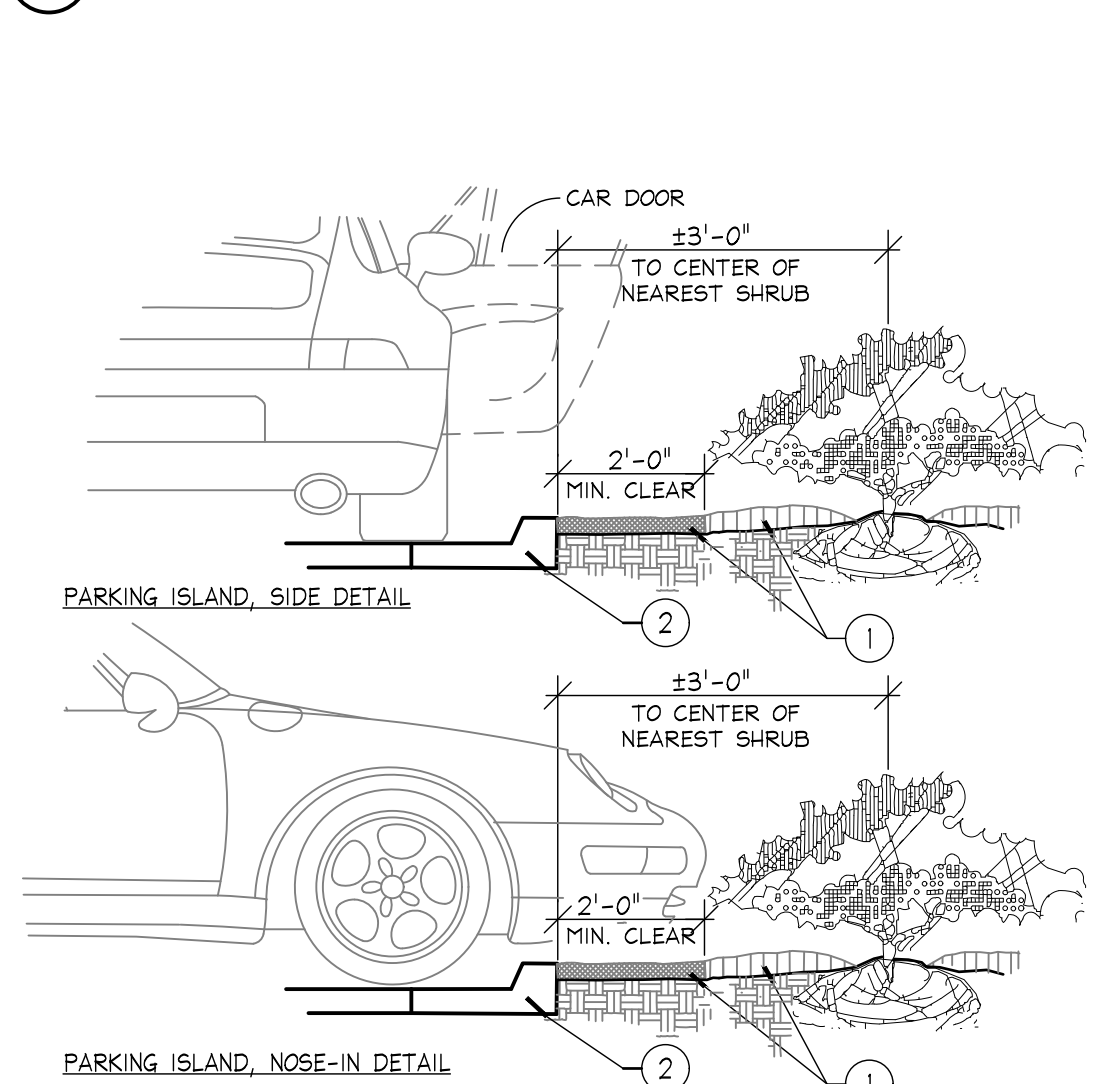


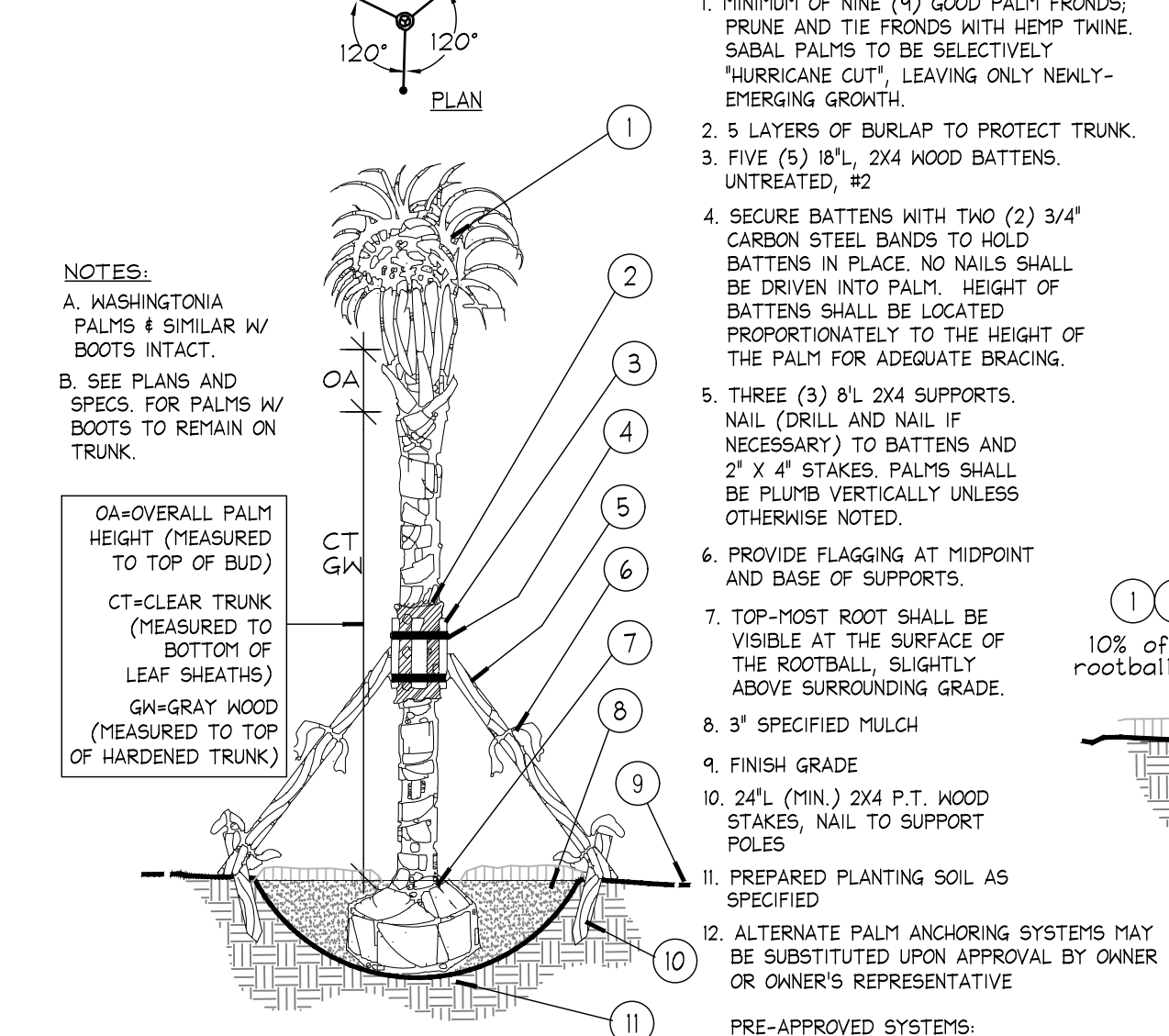
A Tree Planting



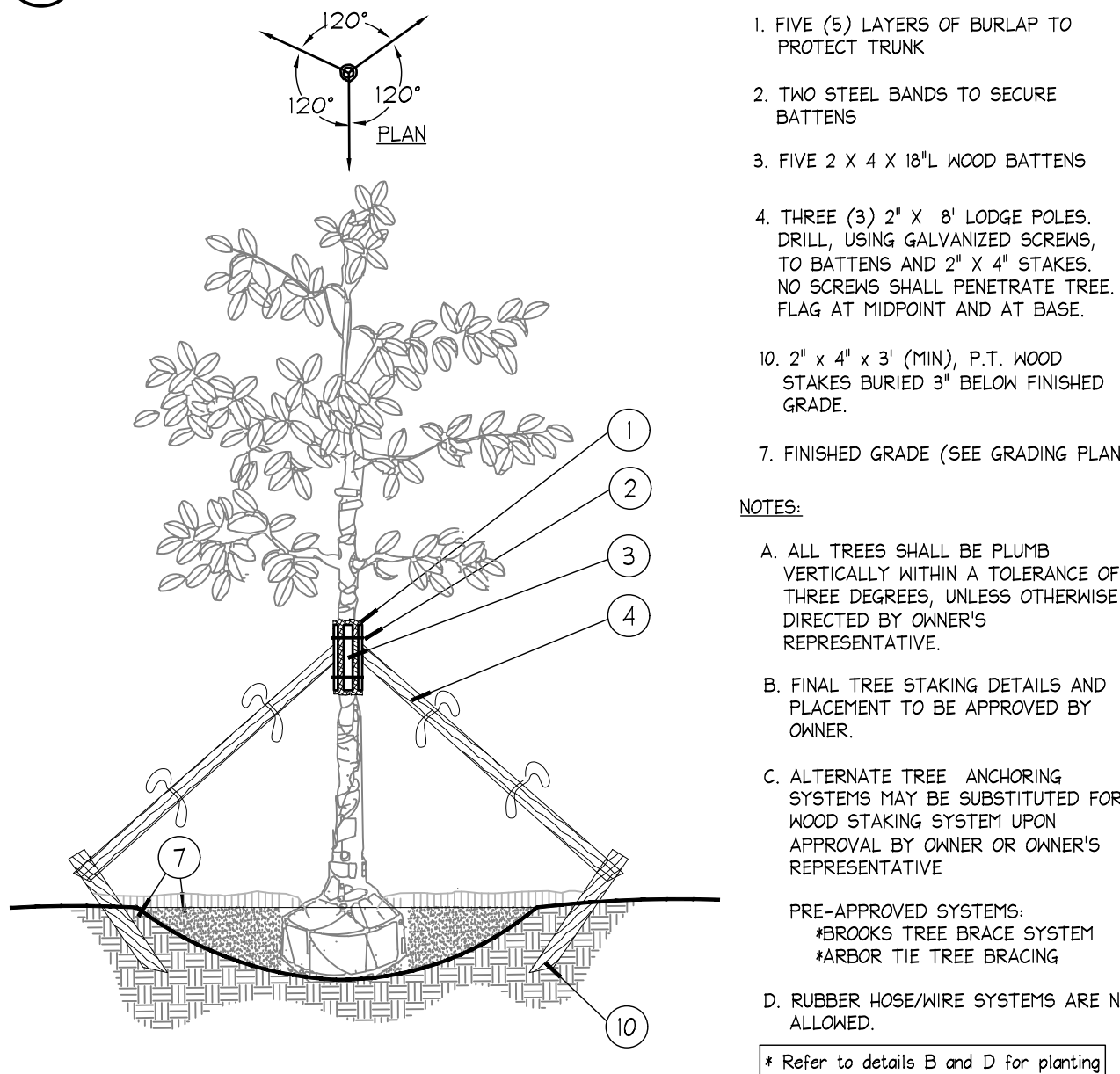
E Staking - up to 65 gal. or B&B to 3-1/2" Cal.



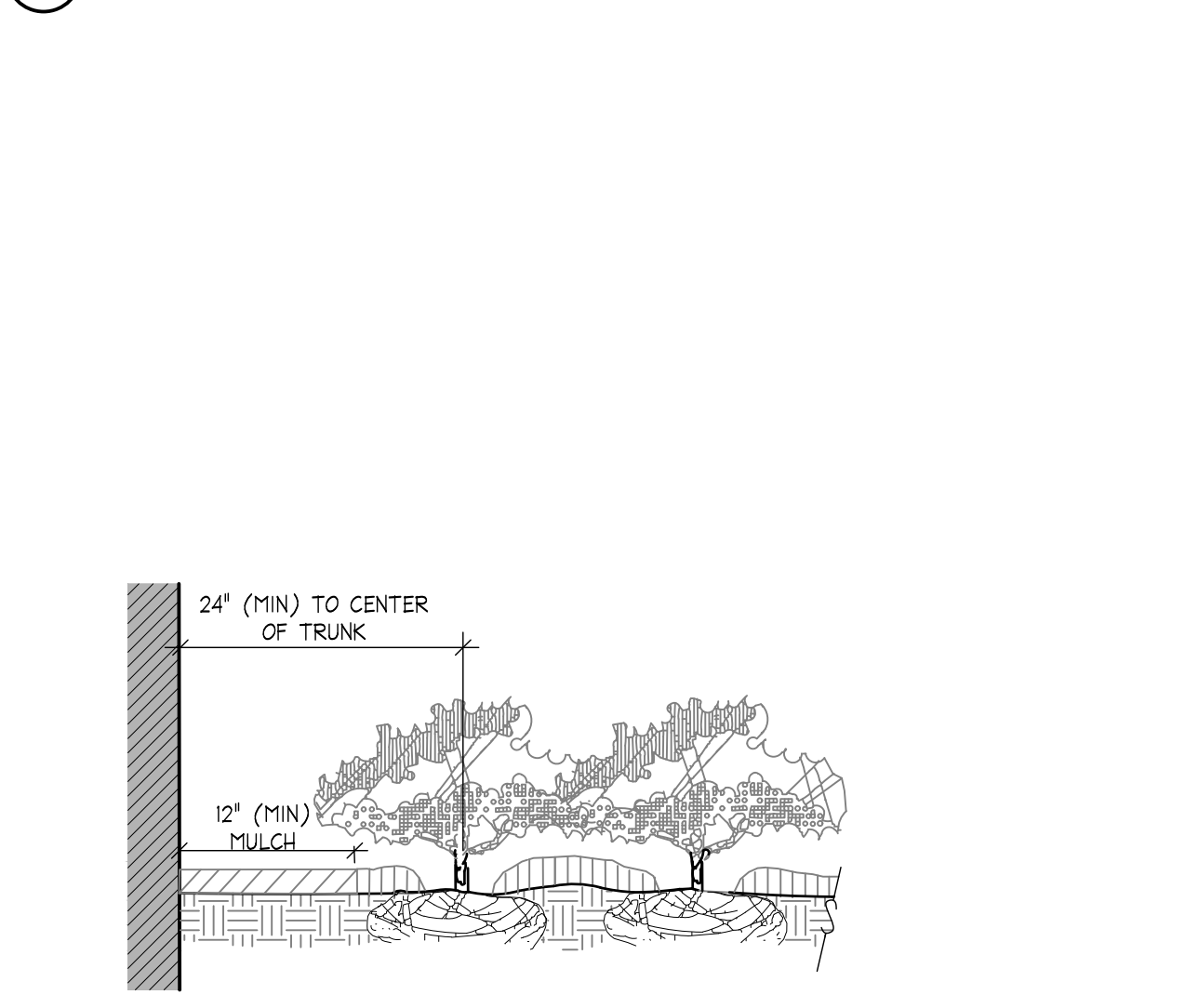
I Parking Space/Curb Planting



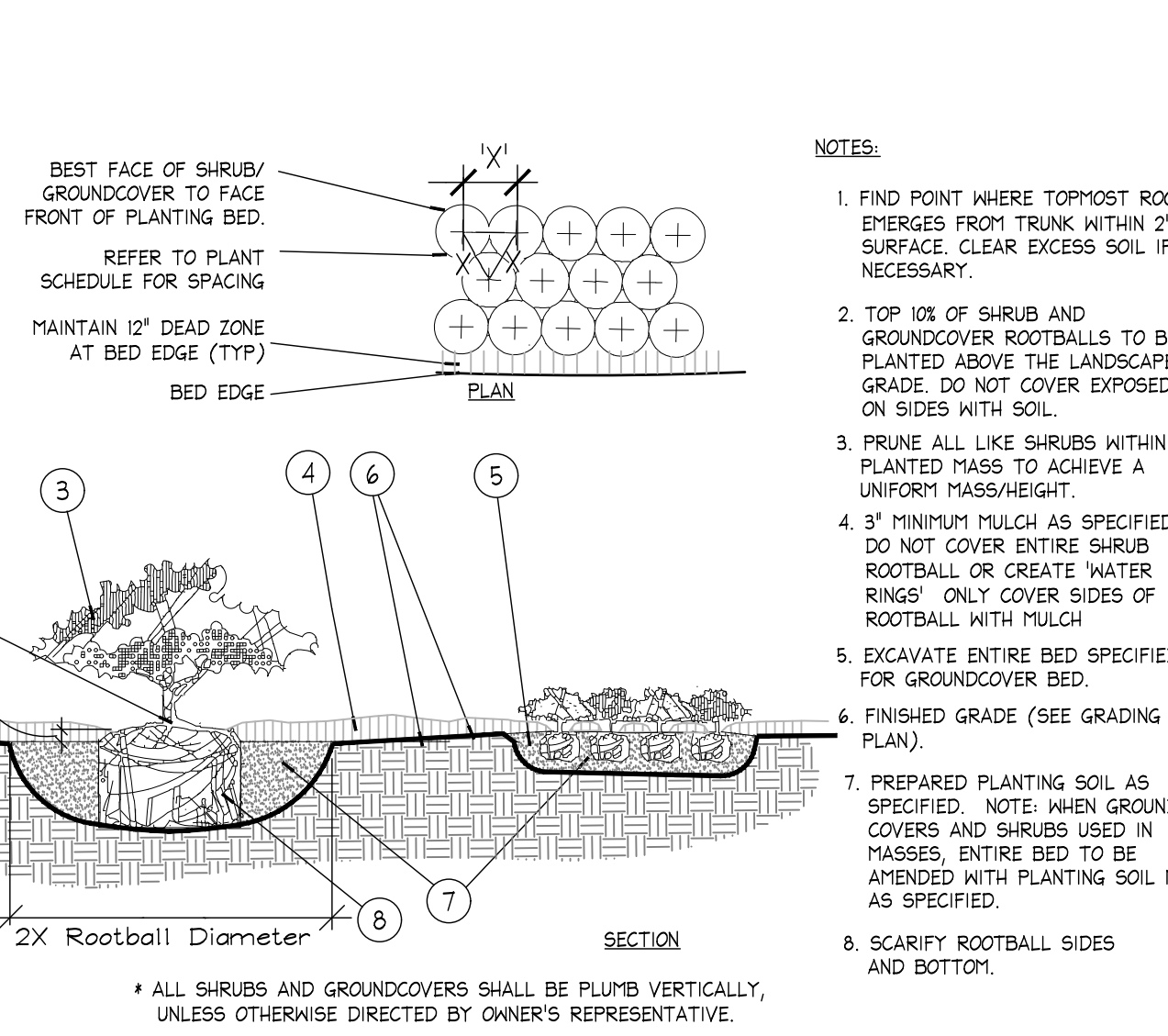
B Palm Planting and Staking



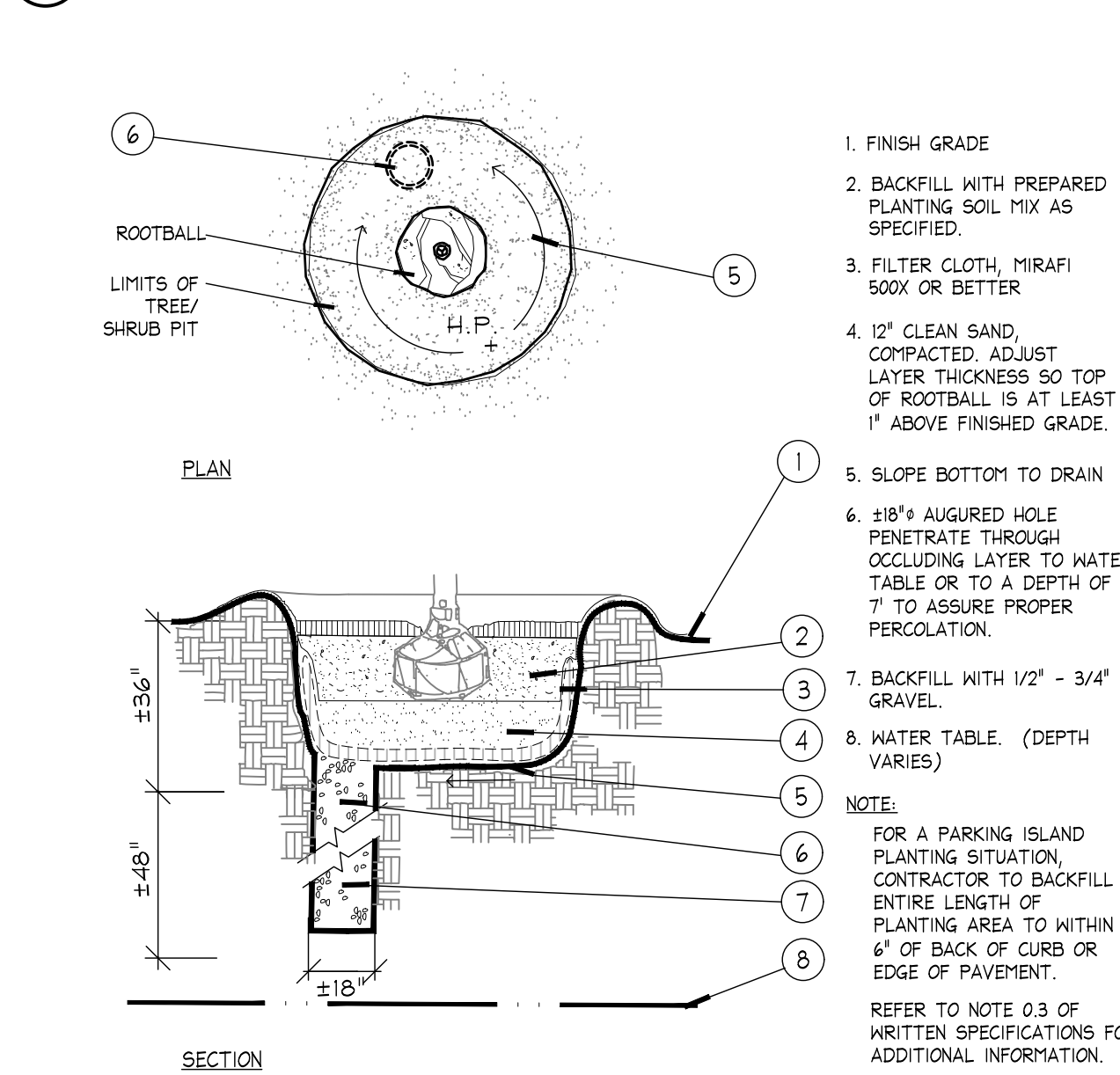
F Large Tree Staking - 100 Gal + or B&B 4" +



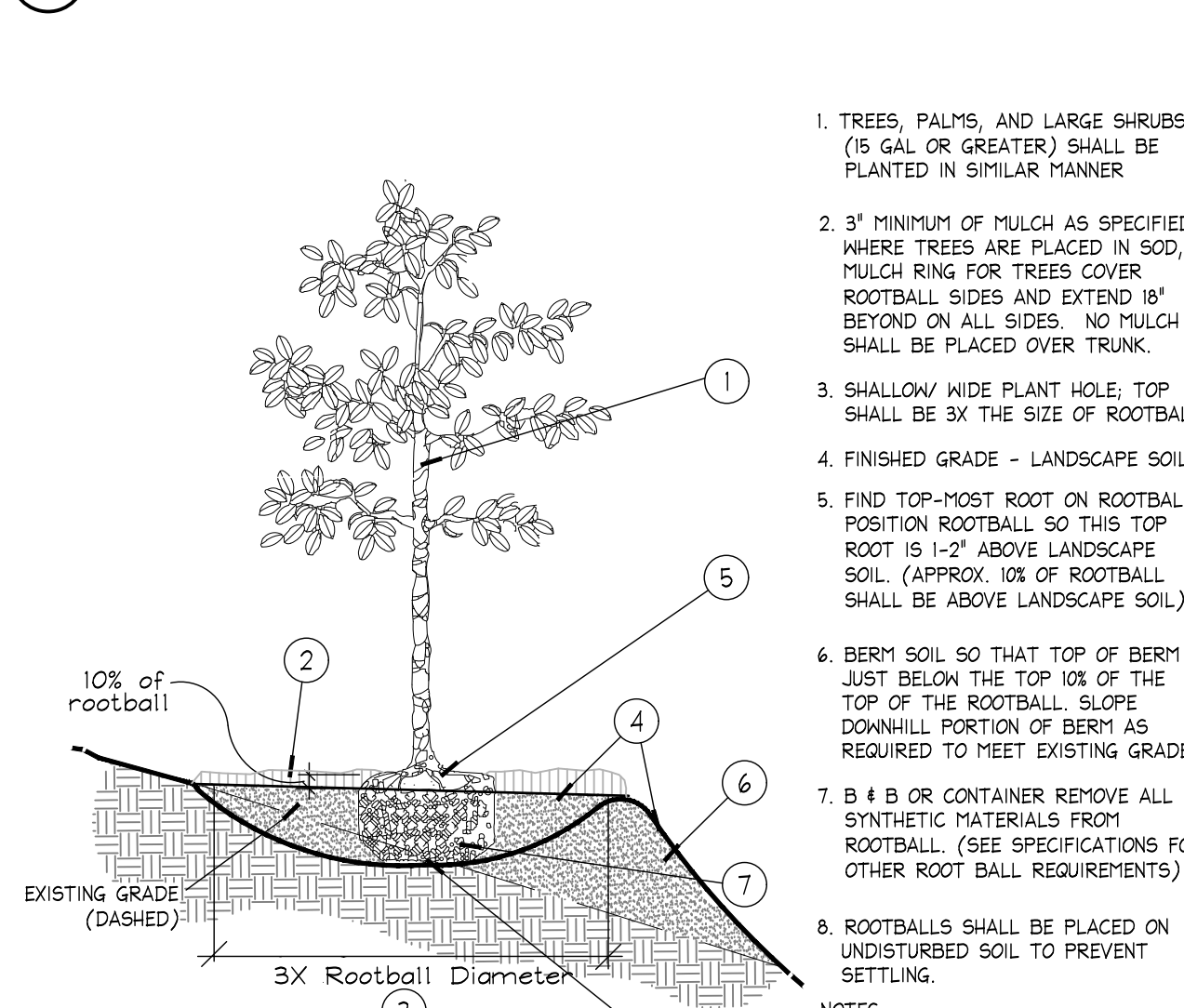
J Plantings Adjacent to Buildings



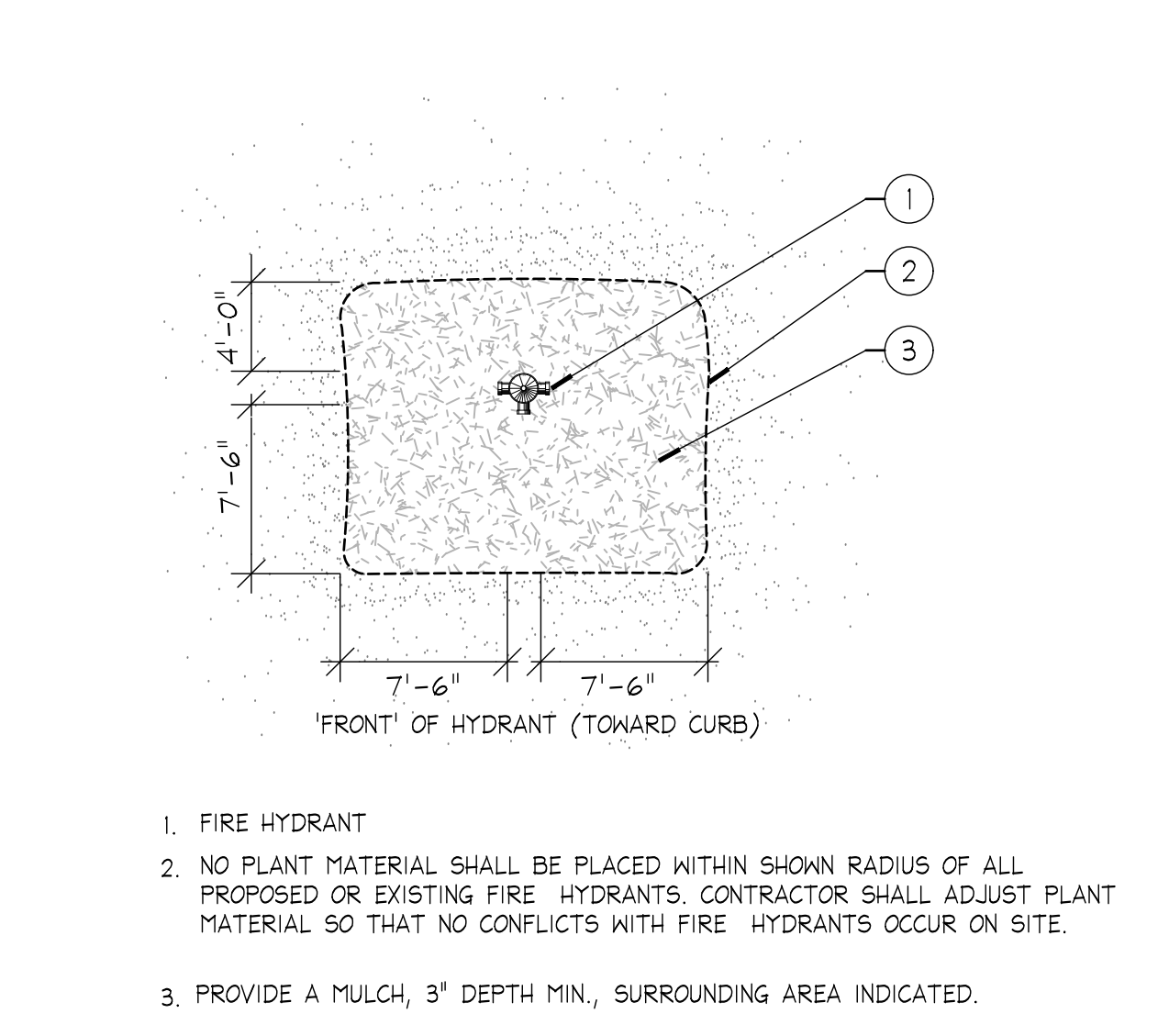
C Shrub / Groundcover Planting



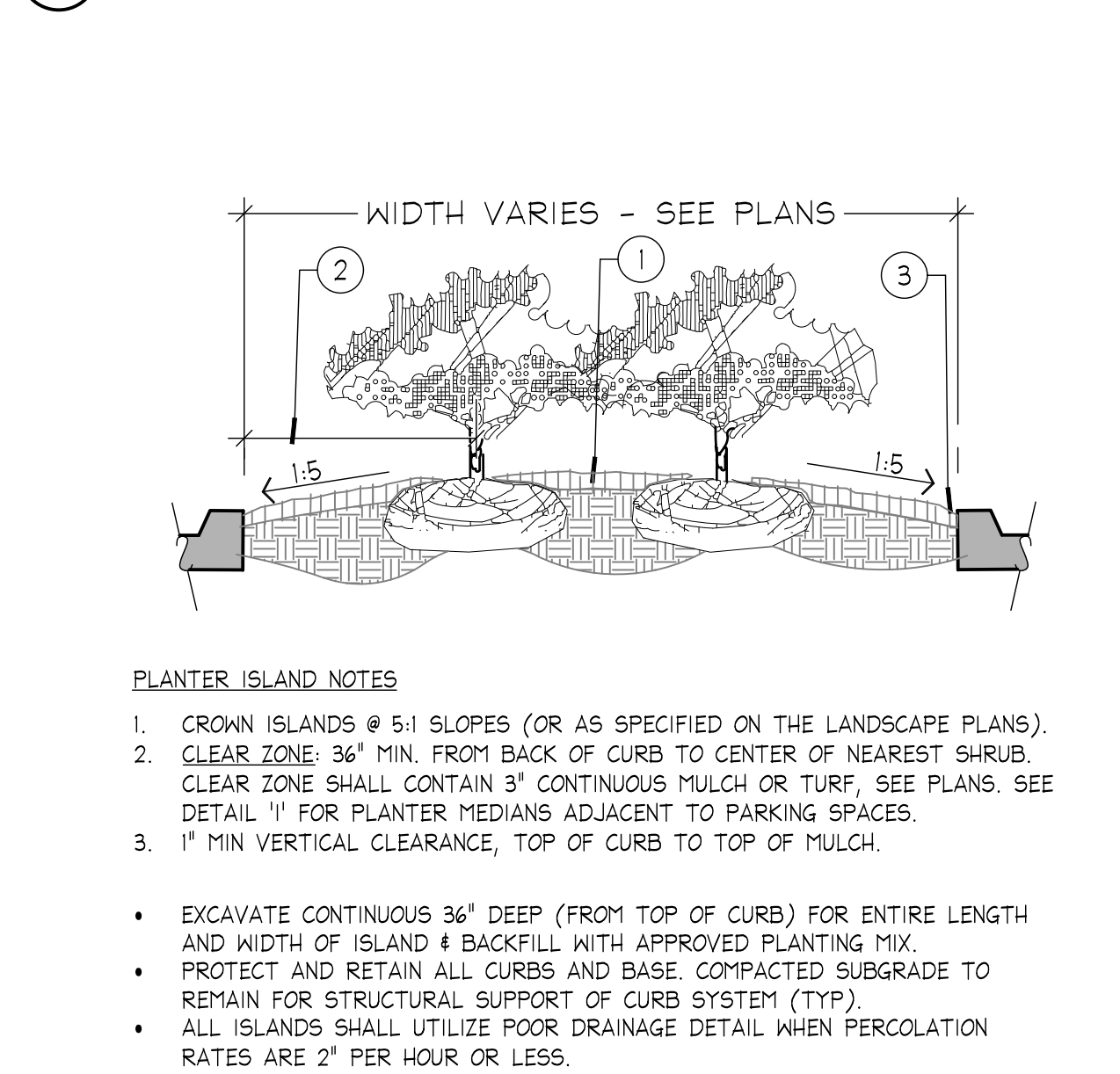
G Poor Drainage Condition



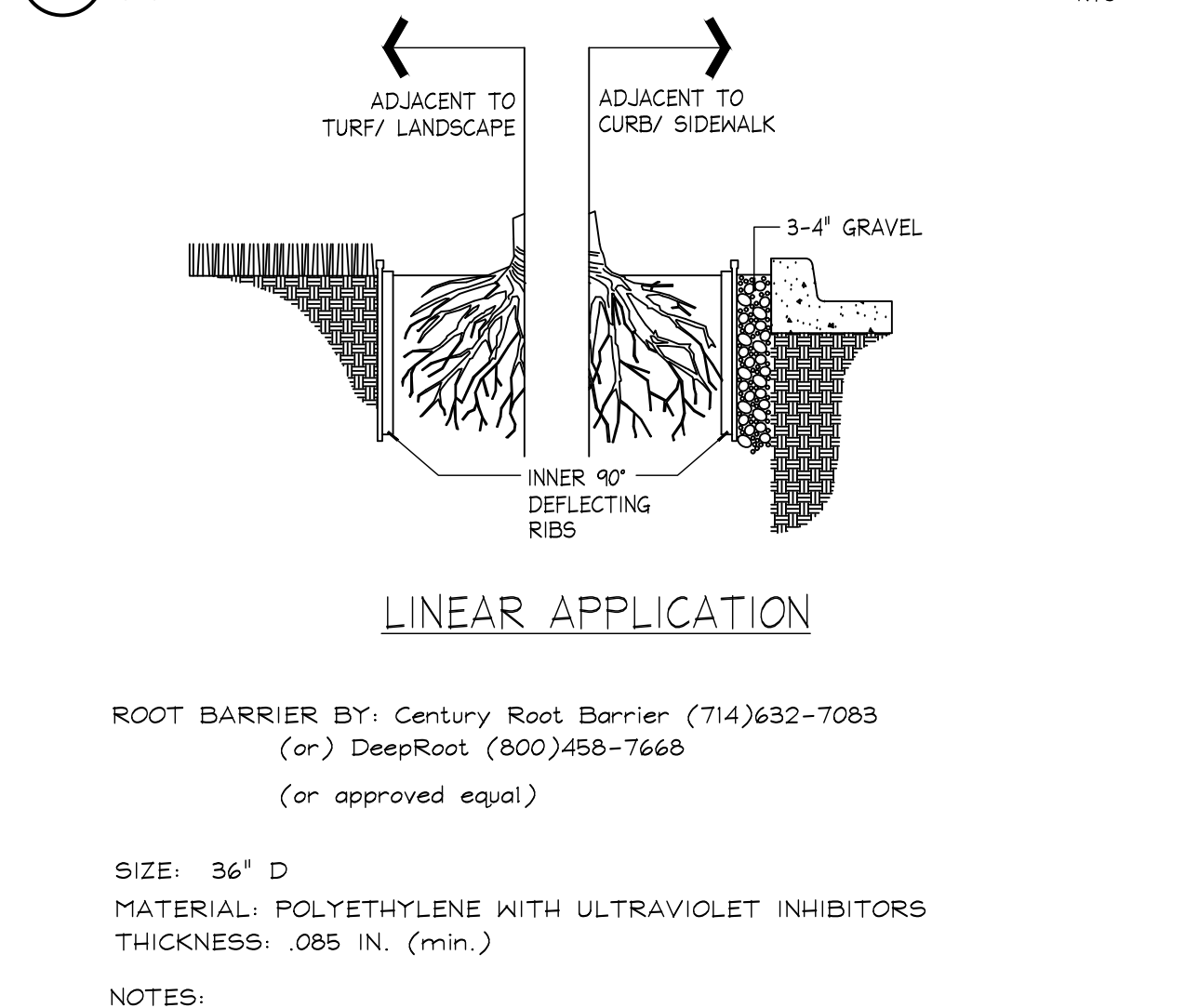
K Planting on a Slope



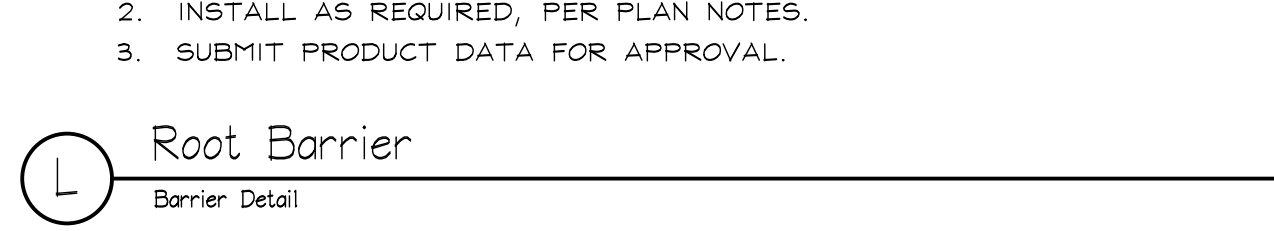
D Fire Hydrant Clear Zone



H Planted Parking Lot Islands / Medians



L Root Barrier



M Barrier Detail

PLANS ARE IN NAVD 1988 DATUM
CONVERSION EQUATION IS BELOW:
(NAVD 1988) + 1.58' = (NGVD 1929)

THE PRESENCE OF GROUNDWATER SHOULD BE ANTICIPATED. CONTRACTOR'S BID SHALL INCLUDE CONSIDERATION FOR ADDRESSING THIS ISSUE AND OBTAINING ALL NECESSARY PERMITS.

Always call 811 two full business days before you dig to have underground utilities located and marked.

SunshineDRC.com

877.226.4300